State of Wyoming Corner Record

CORNER PERPETUATION AND FILING ACT,
Regulations of the Board of Registration for Professional Engineers and Land Surveyors.)

Reverse side of this form may be used if more space is needed.

Record of original survey and citation of source of historic information (if corner is lost or obliterated). Description of corner monumentation evidence found and/or monument and accessories established to perpetuate the location of this corner. Sketch of relative location of monument, accessories, and reference points with course and distance to adjacent corner(s) (if determined in this survey). Method and rationale for reestablishment of lost or obliterated corner.

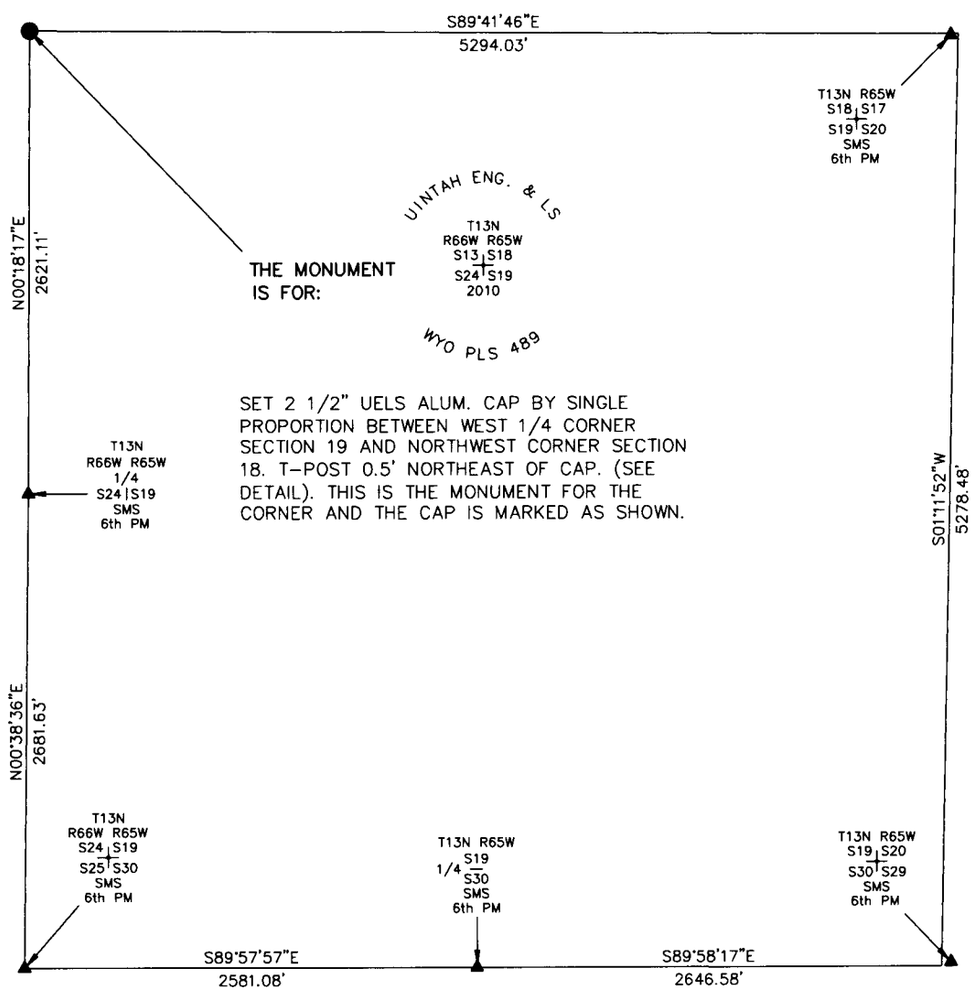

SCALE 1"=1000'
(EXCEPT IN TRIVIAL CASES)
BEARINGS ARE RELATED TO WGS 84 WITH GPS OBSERVATIONS
DRAWN BY: M.D.
P.C. L. PENCE
COUNTY: LARAMIE

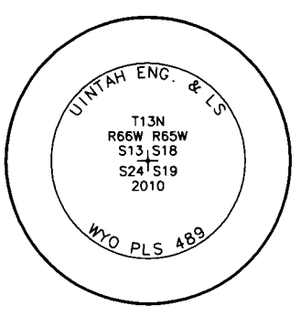

THE MONUMENT IS MARKED

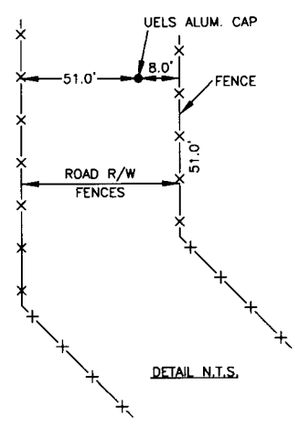

Date of Field Work: 08/20/2010 Office Reference:

CROSS INDEX DIAGRAM

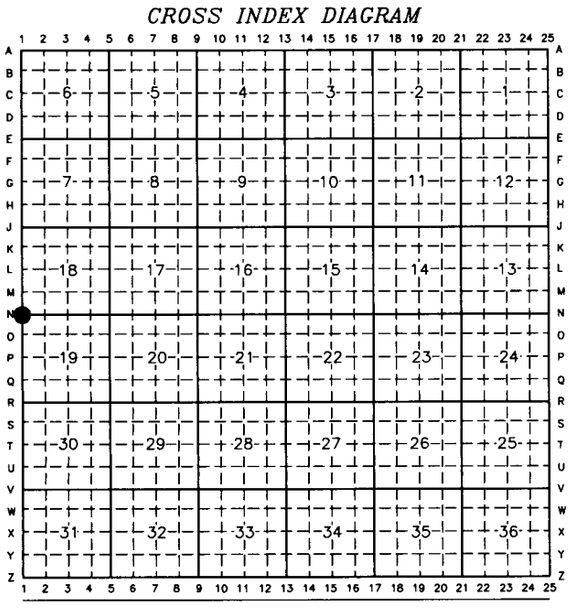

Firm/Agency, Address

UELS, LLC
85 South 200 East
Vernal, Utah 84078

Telephone Number: 435-789-1017

This corner record was prepared by me or under my direction and supervision.

SEAL & SIGNATURE

Professional Land Surveyor
Lawrence C. Kay
25
Date 5-2-11
WYOMING

RECORDED 5/06/2011 AT 2:53 PM REC# 568273 BK# 2219 PG# 474
DEBRA K. LATHROP, CLERK OF LARAMIE COUNTY, WY PAGE 1 OF 1

Corner Name: CORNER COMMON TO 4 SECTION NORTHWEST CORNER OF SECTION 19 Section: 19 T 13N R 65W ; 6TH P.M. Cross Index No.: N-1